

GERB en CM-SAF status report

Stijn Nevens, Edward Baudrez, Nicolas Clerbaux, Ilse Decoster, Steven Dewitte, Alessandro Ipe, Almudena Velazquez

Royal Meteorological Institute of Belgium (RMIB)
Climate Monitoring SAF (CM-SAF)
Geostationary Earth Radiation Budget Team (GERB)

CERES Science Team Meeting
Lawrence Livermore National Laboratory
Livermore, CA, 2011/10/06

GERB en CM-SAF
status report

Stijn Nevens

GERB

CM-SAF

Ocean Aerosol
Dataset

Sun glint
correction

GERB

CM-SAF

Ocean Aerosol Dataset

Sun glint correction

GERB en CM-SAF
status report

Stijn Nevens

GERB

CM-SAF

Ocean Aerosol
Dataset

Sun glint
correction

GERB

CM-SAF

Ocean Aerosol Dataset

Sun glint correction

RMIB GERB Processing

GERB en CM-SAF
status report

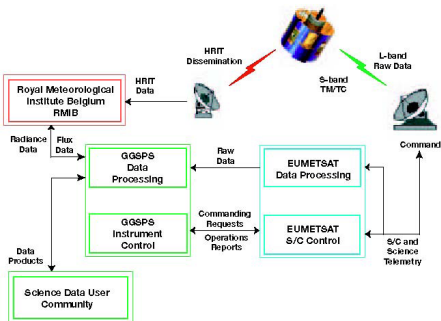
Stijn Nevens

GERB

CM-SAF

Ocean Aerosol
Dataset

Sun glint
correction



Input

- ▶ GERB level 1.5 from RAL
- ▶ SEVIRI level 1.5 from EUM

Processing

- ▶ LW separation
- ▶ Unfiltering
- ▶ Scene identification + ADM's
- ▶ Various spatial and temporal processing
 - ▶ to combine GERB and SEVIRI
 - ▶ tuning of the geolocation
 - ▶ resolution enhancement

Output

- ▶ Level 2 solar and thermal fluxes at TOA
- ▶ 3 formats:
 - ▶ ARG: Averaged Rectified Geolocated (45km, 17', no correction of PSF)
 - ▶ BARG : Binned Averaged Rectified Geolocated (45km, 15', PSF corrected)
 - ▶ HR : High Resolution (9km, 15', PSF corrected)

- ▶ Software version V006 operational since 2009/10/23
- ▶ ARG data inspected and renamed to Edition-1 until approx. July 2011
- ▶ NRT data distributed via our FTP server (last 40 days)

```
$ ftp://gerb.oma.be  
$ cd G1/SEV2/G1_SEV2_L20_{format}/{files}
```

- ▶ Full level-2 archive now available on NRT FTP server

```
$ cd Archive/G1/SEV2/G1_SEV2_L20_{format}/YYYY/MMDD/{files}  
$ cd Archive/G2/SEV1/G2_SEV1_L20_{format}/YYYY/MMDD/{files}
```

- ▶ Monthly means for CM-SAF
("express product", not climate quality dataset)

Data availability for last 12 months

- ▶ GERB: good except biannual sun avoidance season
- ▶ GERB-like (SEVIRI) : excellent
 - ▶ no decontamination
 - ▶ no MSG failure
 - ▶ only 45 files are missing over 1 year (0.14%) but no "long" interruption.

Development of RMIB GERB Processing Edition 2

- ▶ Read wavelets compressed SEVIRI data directly.
 - ▶ Allows easier/faster reprocessing.
 - ▶ Interface routines are written and integrated in the processing.
- ▶ Snow in scene ID and radiance to flux conversion
 - ▶ Read the 3900 nm SEVIRI channel.
 - ▶ Snow detection algorithm developed works but additional validation needed.
 - ▶ Snow ADM's of Seiji Kato to be used.
- ▶ Improved NB-to-BB:
 - ▶ Empirical SEVIRI(NB)-to-GERB(BB) regressions have been derived for GERB-2.
 - ▶ Replace the previous theoretical regressions.
 - ▶ Investigations and documentation is done.

Development of RMIB GERB Processing Edition 2

- ▶ Improved clear land ADMs.
 - ▶ Preliminary work done
 - ▶ ADM stratified in latitude band of 1 degree.
 - ▶ Solve morning/afternoon asymmetry in ED01 SW flux.
- ▶ Use actual satellite position and quality flags → more accurate viewing geometry.
- ▶ Improve the LW ADM.
 - ▶ better handling of high/thin clouds.
 - ▶ Could be updated using EarthCARE database of TOA radiance fields.
- ▶ Better LW cloud detection (Paper in preparation)
- ▶ Clear ocean aerosol retrieval improvement (see part 3)

Development of RMIB GERB Processing Edition 2

- ▶ Take into account the change in LW spectral response due to instrument optical path.
- ▶ Use SEVIRI effective radiance instead of spectral radiances.
- ▶ Implement aerosol SW ADM over clear ocean (developed by Helen Brindley).
- ▶ Improved cloud phase.
- ▶ Pixel level processing of solar eclipse
- ▶ Reduce gaps in the GERB-like dataset using images from MSG backup satellite

- ▶ ED01 (or equivalent) dataset now covers 2004 - 2011
- ▶ All data/formats available on our FTP
- ▶ We started the development of Edition-2 of the RMIB GERB Processing.
- ▶ Cloud products: plan to separately archive CM SAF SEVIRI instantaneous cloud products and make those products available to the users with appropriate spatial and temporal processing (HR, BARG).

GERB en CM-SAF
status report

Stijn Nevens

GERB

CM-SAF

Ocean Aerosol
Dataset

Sun glint
correction

GERB

CM-SAF

Ocean Aerosol Dataset

Sun glint correction

- ▶ Proposal accepted by EUM council
- ▶ TOA radiation:
 - ▶ Continue the all sky GERB/SEVIRI monthly means climatology (Total Incoming Solar (TIS), Total Emitted Thermal (TET) and Total Reflected Solar (TRS) radiation)
 - ▶ Reprocess if needed, in particular if GERB Edition-2 available
 - ▶ GERB-like from MVIRI
 - ▶ Generation of monthly means clear sky fluxes
- ▶ Feasibility of an "evapotranspiration" dataset
- ▶ Aerosol retrieval (see part 3)

Outline

GERB en CM-SAF
status report

Stijn Nevens

GERB

CM-SAF

Ocean Aerosol
Dataset

Sun glint
correction

GERB

CM-SAF

Ocean Aerosol Dataset

Sun glint correction

CM-SAF Timeline of Products

GERB en CM-SAF
status report

Stijn Nevens

GERB

CM-SAF

Ocean Aerosol
Dataset

Sun glint
correction

CDOP 1 (until end 2011)

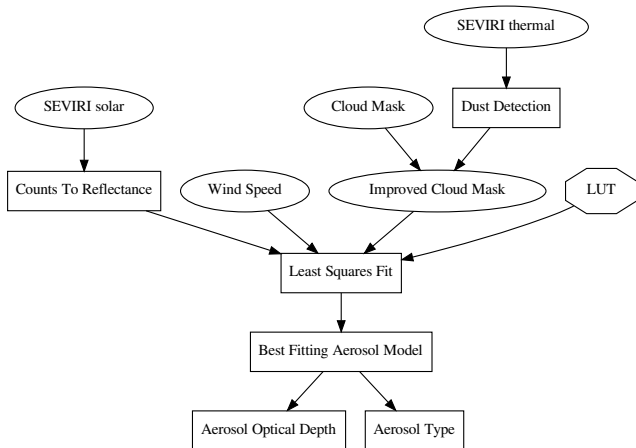
- ▶ Aerosol dataset over ocean using SEVIRI.
- ▶ Aerosol Optical Depth (AOD) and Direct Aerosol (Radiative) Forcing (DAF).

CDOP 2 (until end 2017)

- ▶ Aerosol dataset over land using SEVIRI.
- ▶ AOD and DAF.
- ▶ Investigation of use of MVIRI to extend dataset in the past.

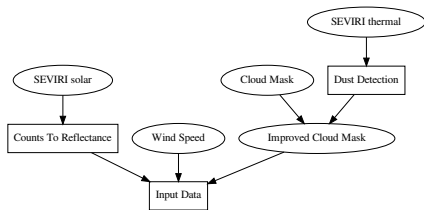
All products, after + validation → included GERB scene ID.

Flowchart for the Algorithm



Balloons represent on-line data, octagons off-line data and boxes methods.

- ▶ SEVIRI level 1.5 images at wavelengths 600, 800 and 1600 nm (solar) for AOD calculation.
- ▶ The CM SAF cloud mask, based on NWC SAF software.
- ▶ SEVIRI level 1.5 thermal images to mitigate misidentification thick aerosols as clouds.
- ▶ The wind speed over ocean from ECMWF.



Heart of the algorithm: look up tables generated using LIRADTRAN with the following parameters:

- ▶ Wind speed
- ▶ Angles
- ▶ Aerosol type (6)

Convolution with SEVIRI solar channels → LUT for all SEVIRI solar channels.

LUT Generation: Aerosol Models

GERB en CM-SAF
status report

Stijn Nevens

GERB

CM-SAF

Ocean Aerosol
Dataset

Sun glint
correction

6 aerosol types

- ▶ 3 spherical
- ▶ 3 non-spherical classes

Origin:

- ▶ taken from Govaerts et al. (2010)
- ▶ derived from an analysis of AERONET retrieval.

Reason for choosing these 6 types :

- ▶ enough mutual differences to be used in a minimalization technique (a crucial element in our algorithm)
- ▶ plans to extend the dataset land use using the output of the LDA algorithm from Govaerts et al. (2010) for the estimation of background AOD.

Least Squares Fit

GERB en CM-SAF
status report

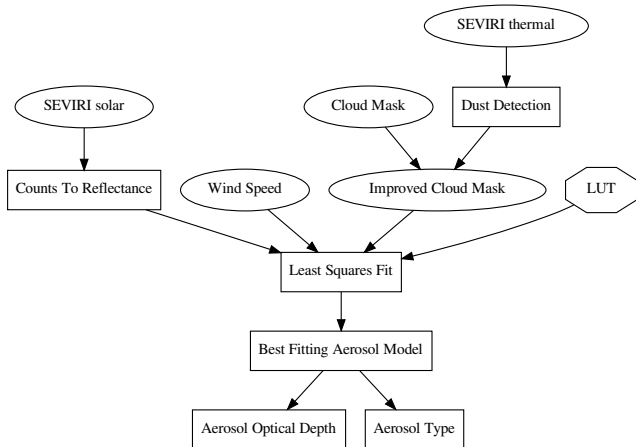
Stijn Nevens

GERB

CM-SAF

Ocean Aerosol
Dataset

Sun glint
correction



Balloons represent on-line data, octagons off-line data and boxes methods.

Least Squares Fit

GERB en CM-SAF
status report

Stijn Nevens

GERB

CM-SAF

Ocean Aerosol
Dataset

Sun glint
correction

- ▶ We do a least squares fit on 6 families of curves.
- ▶ x-axis = wavelength / y-axis = AOD
- ▶ each of the 6 families correspond to an aerosol type
- ▶ each family is parametrized by a continuous variable
= AOD @ 550nm
- ▶ each family comes from a bigger family with as extra parameters:
 - ▶ wind speed
 - ▶ angular information

GERB en CM-SAF
status report

Stijn Nevens

GERB

CM-SAF

Ocean Aerosol
Dataset

Sun glint
correction

GERB

CM-SAF

Ocean Aerosol Dataset

Sun glint correction

- ▶ Scene identification is unreliable
- ▶ Solution: extrapolate scene ID just before sun glint to sun glint
- ▶ Not an interpolation between pre- and post-glint; it should work in near-real time

- ▶ Last valid cloud cover, cloud phase & cloud optical depth are stored
- ▶ Do not keep scene ID longer than 2.5 hours
- ▶ Stored scene ID replaced with real scene ID as soon as available
- ▶ Stored data > 2.5 hours invalid
- ▶ Not required over land

- ▶ $SGA < 15^\circ$
 - ▶ Clear ocean: CERES TRMM climatology (albedo + incoming solar \rightarrow flux)
 - ▶ Cloudy ocean: radiance-to-flux conversion using extrapolated scene ID
 - ▶ Land: radiance-to-flux conversion
- ▶ $15^\circ < SGA < 25^\circ$
 - ▶ Clear ocean: CERES TRMM climatology

GERB en CM-SAF
status report

Stijn Nevens

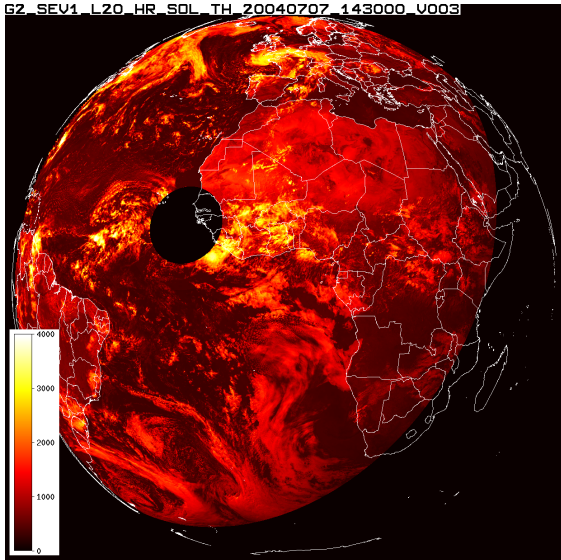
GERB

CM-SAF

Ocean Aerosol
Dataset

Sun glint
correction

G2_SEV1_L20_HR_SOL_TH_20040707_143000_V003



Example: 7 July 2004, 14:30

GERB en CM-SAF
status report

Stijn Nevens

GERB

CM-SAF

Ocean Aerosol
Dataset

Sun glint
correction

200407071430_gerb_flux1

